




# COASTAL HAZARD RISK AREA

**Legend**

-  Original Proposal
-  **SCA9** Revised Coastal Hazard Risk 7.03m Line As Directed by Minister for Planning
-  **SCA4** Existing Flood Prone Land Special Control Area (SCA4)

Existing SCA4 to be amended to avoid overlap with SCA9

